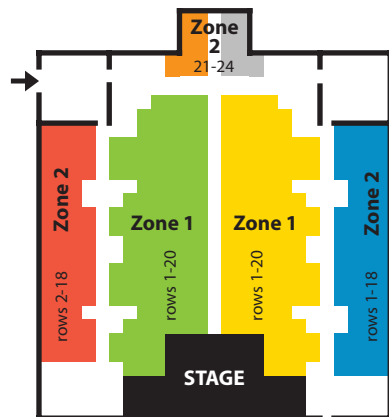
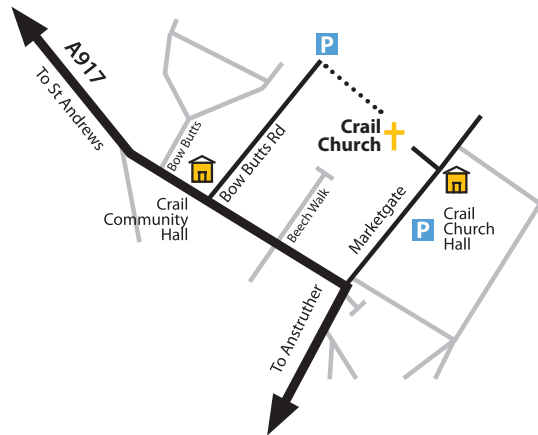


Crail Church & Church Hall, Crail Community Hall

Toilets for church concerts available in the Church Hall, directly across the road from the Church. There is a car park behind the Church, accessible from Bow Butts Road; a footpath will lead you through the graveyard to the back of the Church.

Seats for Crail Community Hall are unreserved, so we haven't included a seating plan here.

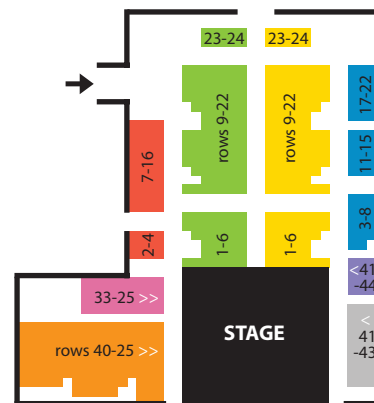
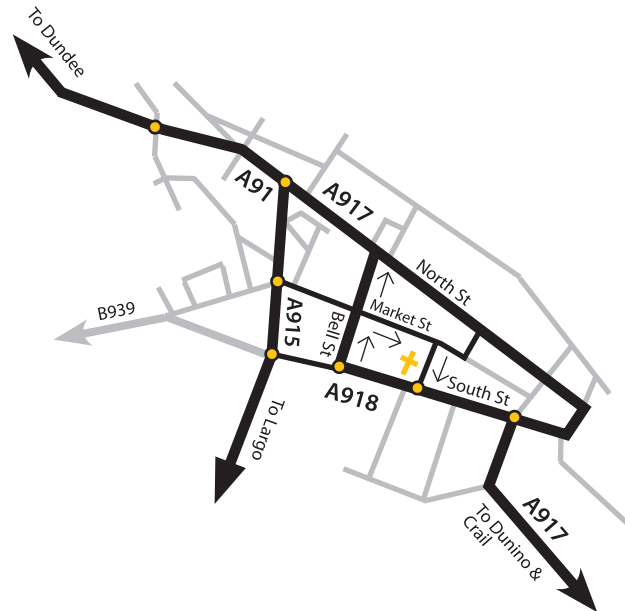


All seats face forward
For zone prices, please refer to your brochure

Holy Trinity, St Andrews

Public Toilets for Holy Trinity available behind the church, for a small charge.

Parking is on-street.

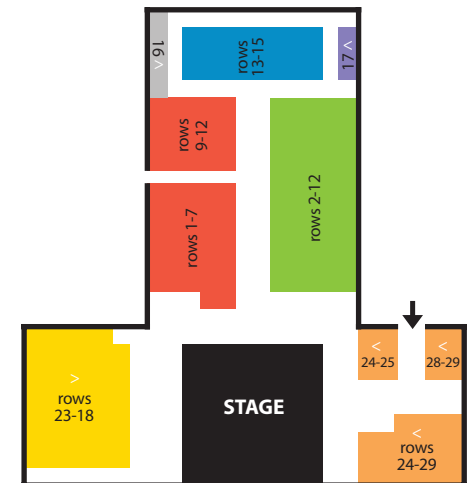
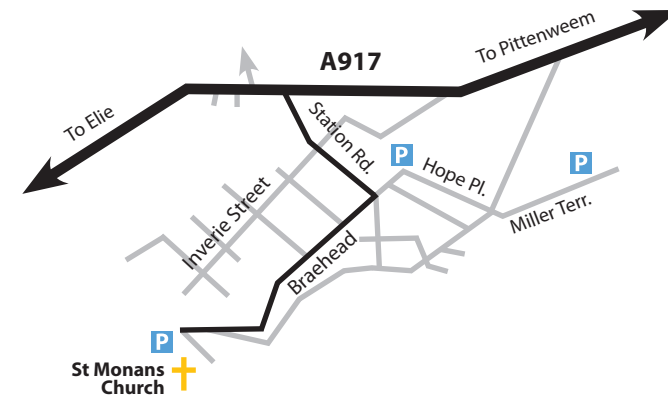


Yellow & green middle seats £25, all other seats £15
> arrows indicate oblique or side-facing seat

St Monans Parish Church

East Neuk Festival relies on the goodwill of locals and parishiners. Please park considerately so as not to cause any inconvenience to those living locally. The Church car park is rather small, but there is additional parking at the Town Hall on Hope Place and on Miller Terrace.

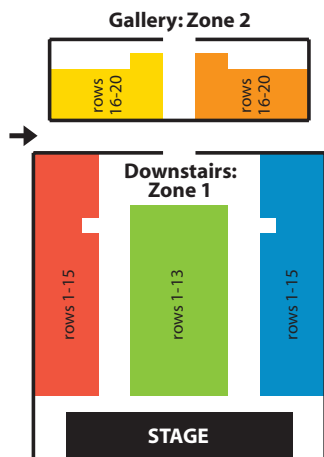
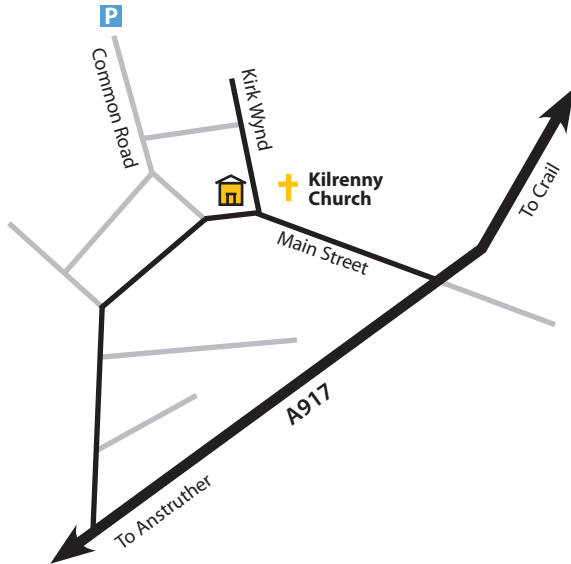
Portaloos will be available at the top of the church car park. There are no toilets for public use inside the Church.



All seats £13.50
> arrows indicate oblique or side-facing seat

Kilrenny Church & Church Hall

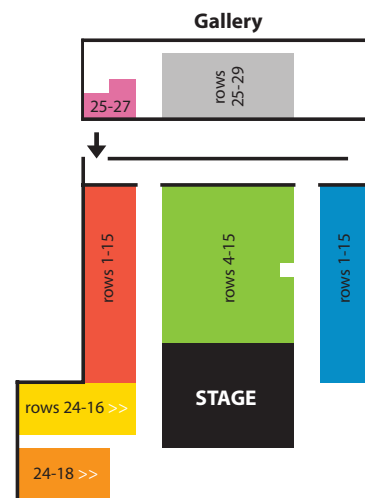
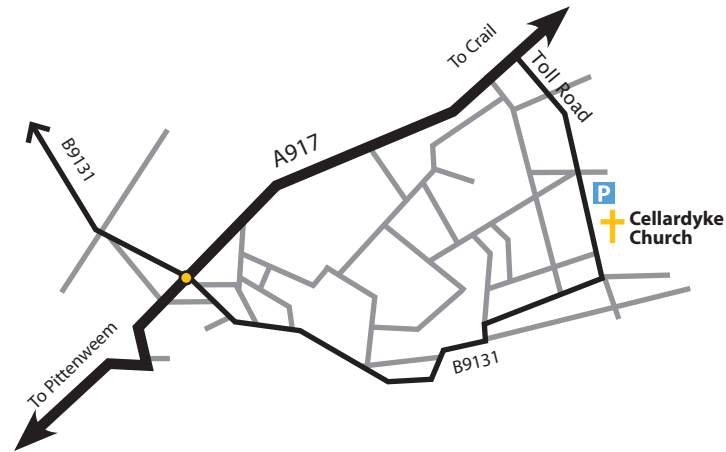
Park on-street or by the common, down Common Road. Toilets are available in the Church Hall, across the road from the Church. Refreshments available before both concerts and in the interval of the evening concert.



All seats face forward
For zone prices, please refer to your brochure

Cellardyke Church, Anstruther

There are toilets available in the church. Parking is available next to the church, as well as on-street. Please be careful not to block driveways or park opposite road junctions.



All seats £13.50

www.eastneukfestival.com

30 June - 4 July 2010

East Neuk Festival



Seating Plans, Maps & Parking Information

We hope you find these maps useful both for planning your trip to the festival and for whilst you're in the East Neuk this summer.

The small houses on the town maps show the location of church halls and other venues, with crosses indicating where the churches are.

The large arrow on the venue plans shows the entrance point for audience members.

